


TRAILS OF CAMP OLD INDIAN



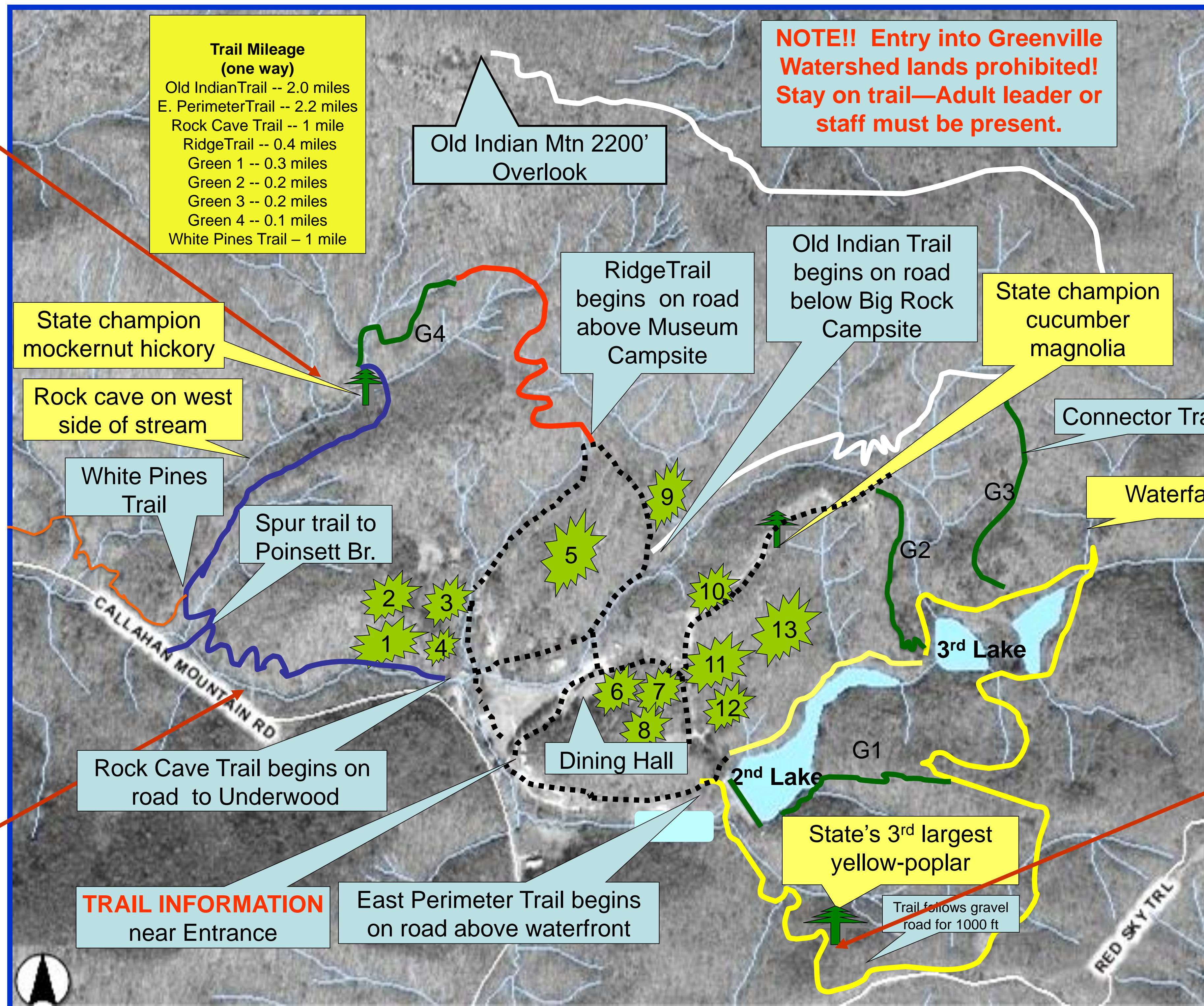
132' tall 33" diameter mockernut hickory

Campsites

- 1 Underwood
- 2 Chapman
- 3 Oconee
- 4 Greenville
- 5 Museum
- 6 Greenwood
- 7 Cely
- 8 Amphitheater
- 9 Big Rock
- 10 Eagle's nest
- 11 Seaborn
- 12 Hogans
- 13 Windy Hill




Poinsett Bridge



Trail Mileage (one way)
 Old Indian Trail -- 2.0 miles
 E. Perimeter Trail -- 2.2 miles
 Rock Cave Trail -- 1 mile
 Ridge Trail -- 0.4 miles
 Green 1 -- 0.3 miles
 Green 2 -- 0.2 miles
 Green 3 -- 0.2 miles
 Green 4 -- 0.1 miles
 White Pines Trail -- 1 mile

NOTE!! Entry into Greenville Watershed lands prohibited! Stay on trail—Adult leader or staff must be present.



Waterfall on East Perimeter Trail



110' tall, 5' diameter yellow-poplar

TRAIL INFORMATION near Entrance

East Perimeter Trail begins on road above waterfront

State's 3rd largest yellow-poplar

Trail follows gravel road for 1000 ft

Nature Trail -- Labeled signs on East Perimeter Trail on 2nd Lake
 East Perimeter Trail -- Yellow, begins on road above waterfront
 Old Indian Trail -- White, begins on road below Big Rock campsite

Connector Trails -- Green (G 1 - 4)
 Rock Cave Trail-- Blue, begins on Underwood road
 Ridge Trail-- Red, begins above Museum and Big Rock
 White Pines Trail -- Orange ; begins off Rock Cave Trail

Roads or wide trails

Hikes at Camp Old Indian

You must have a buddy! All scouts must have an adult leader or staff member with them to hike the Old Indian Mountain trail.

See TRAIL MAP on back

- **Old Indian Mtn Trail** - 4.0 miles RT; strenuous- begin below **Big Rock Campsite** and follow white blazes; return by same route or by road above Windy Hill. Highlights: State record cucumber magnolia, views from Old Indian Mtn. Entry into the Greenville Watershed lands on the north side of the Old Indian Mountain Trail is prohibited.
- **East Perimeter Trail/Nature Trail Loops** - 2.2 mile loop; moderate-start above waterfront and follow yellow blazes to Chapel, up to Glassy Mtn road; follow road UP 1000 ft and back into property; follow around to 3rd lake to Nature trail; return by Nature trail or by Green connector trail to point above Windy Hill and then back by road to camp. Highlights: large yellow-poplar, waterfall, winter views of Old Indian Mtn, three lakes. Note that the trail follows old Glassy Mtn gravel road (Red Sky Tr on map) for about 1000 feet; watch for double yellow blazes where it re-enters camp property. **ONE mile loop:** 2nd lake dam through boating area to East Perimeter Trail to waterfall and back by Nature Trail.

If you would like to help build or maintain trails on Fridays of summer camp during OA Ordeals OR during the winter months, please contact: Vic Shelburne, BRC Trails Coordinator at 864-313-8163 or vshlbrn@clemson.edu.

- **Ridge (red) and Rock Cave (blue) Trail Loop** - 1.5 miles loop; strenuous - start above Museum and Big Rock campsites, follow red trail blazes to green connector trail and then to Rock cave trail to Underwood Campsite entrance on road; Highlights: State record mockernut hickory, rock cave; side trip to Poinsett Bridge; stay off Highway; use Rock Cave trail back to camp.
- **Grand Loop with side hike to Old Indian Mountain** - 6 miles; moderate to strenuous - East Perimeter trail to Green connector trail to Old Indian Mtn Trail and return back to point below Big Rock; hike to Ridge trail via camp roads and do Ridge/Rock cave loop returning to camp at entrance to Underwood site. Highlights: see above
- **Mountain biking** is allowed on the East Perimeter trail beginning at the waterfront. Dismount at all bridges. Scouts must have staff or adult accompany. Take the Green Connector Trail nearest the waterfall to the Old Indian Trail and proceed back to camp along the trail and then on the camp road by Windy Hill.

Be Prepared!

- Bring water, first aid kit, appropriate outer clothing
- Wear socks and sturdy shoes or boots
- Must have a Buddy
- Scouts need adult permission

Camp Old Indian

Hiking Trails



- **White Pines (orange) Trail** – 2 miles RT; moderate; starts off Rock Cave Trail